



Environment  
Agency

N



**Legend**

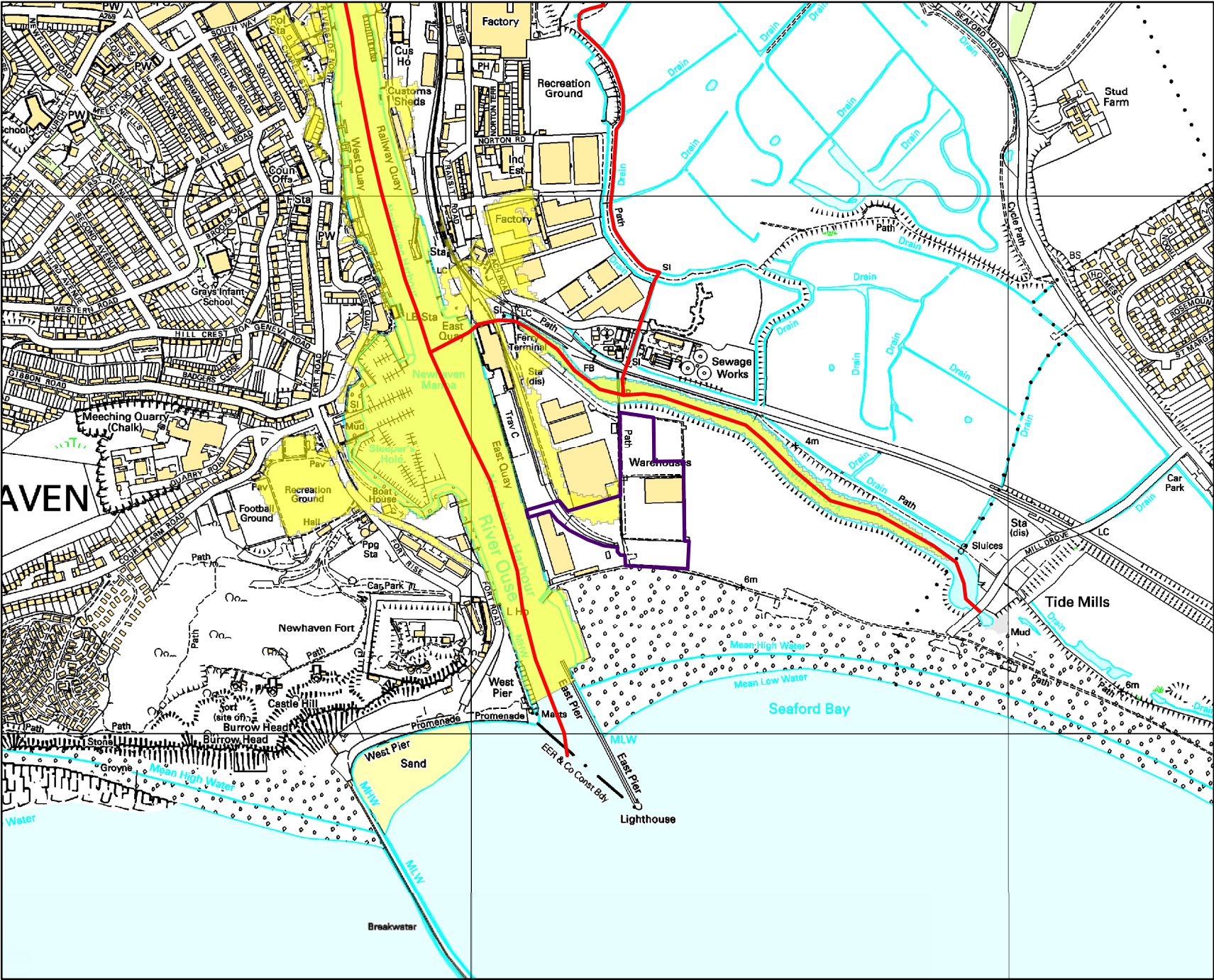
- Site Boundary
- Main River
- 5% AEP (Defended Tidal)

Annual Exceedance Probability (AEP) The probability of a flood of a particular magnitude, or greater occurring in any given year.

Scale: 1:10,000

00.250.5

Kilometers





Environment  
Agency

N



**Legend**

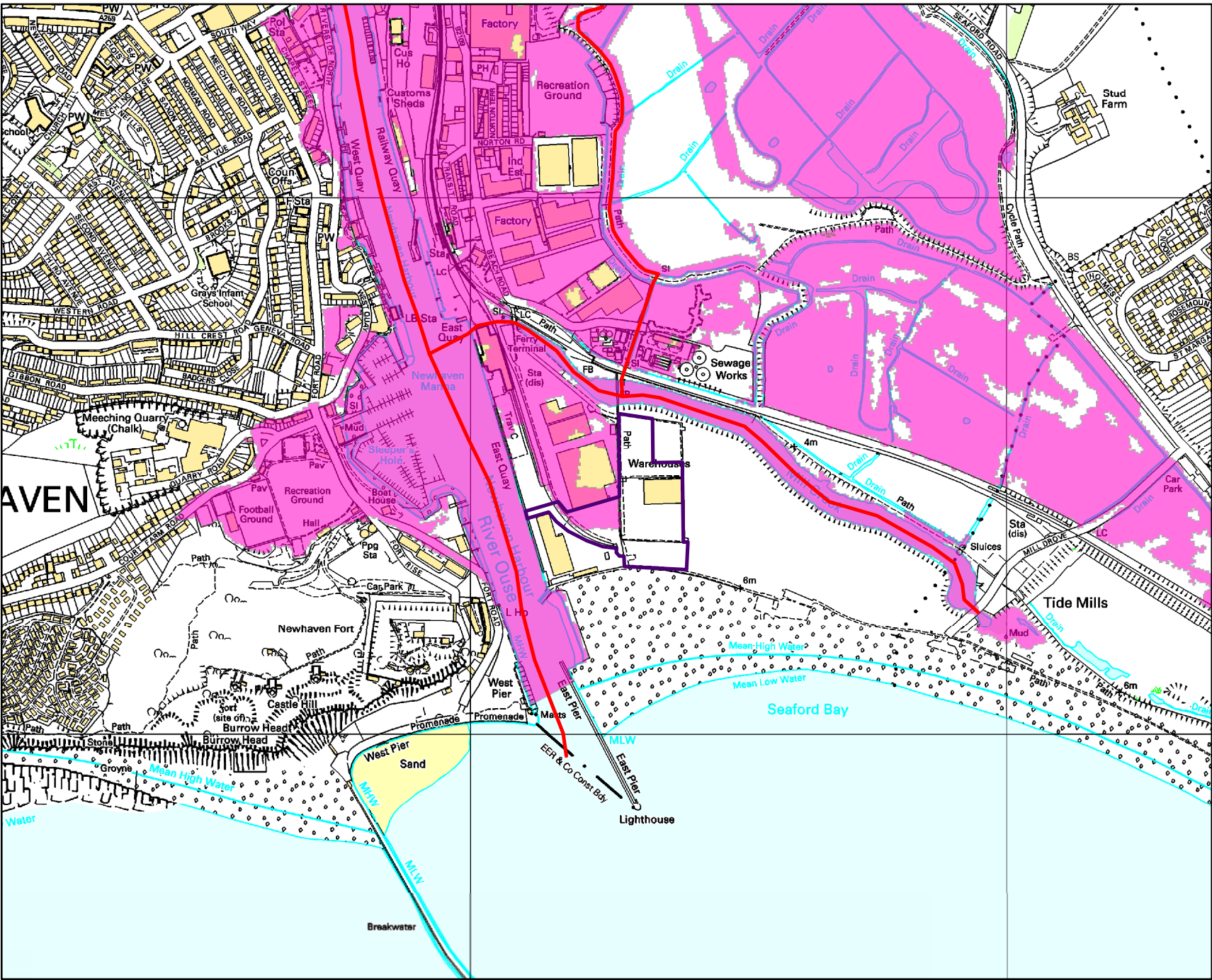
- Site Boundary
- Main River
- 0.5% AEP (Defended Tidal)

Annual Exceedance Probability (AEP) The probability of a flood of a particular magnitude, or greater occurring in any given year.

Scale: 1:10,000

00.250.5

Kilometers







Environment  
Agency

N



**Legend**

- Site Boundary
- Main River
- 0.5% AEP (2070) (Defended Tidal)

Annual Exceedance Probability (AEP) The probability of a flood of a particular magnitude, or greater occurring in any given year.

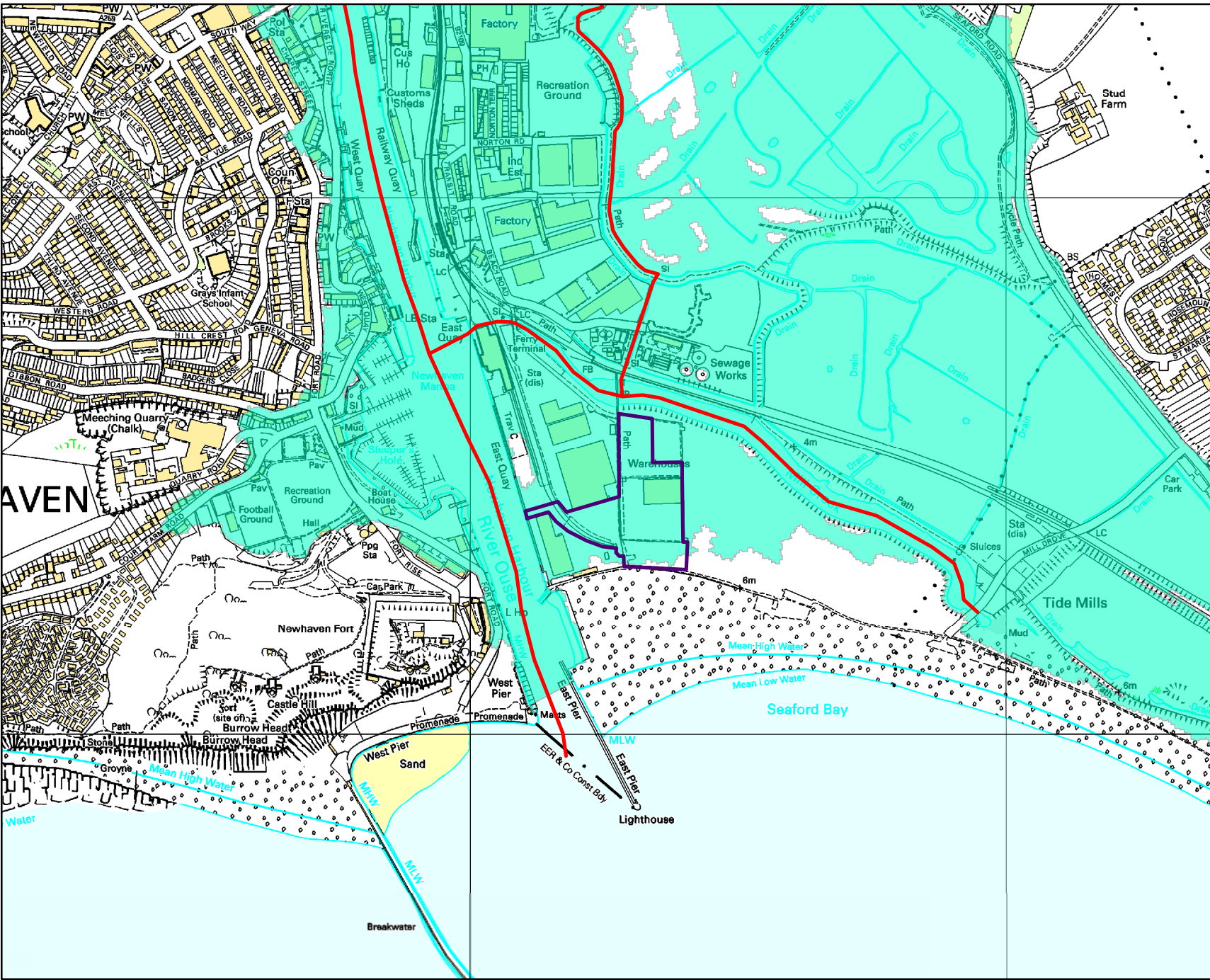
Scale: 1:10,000

0

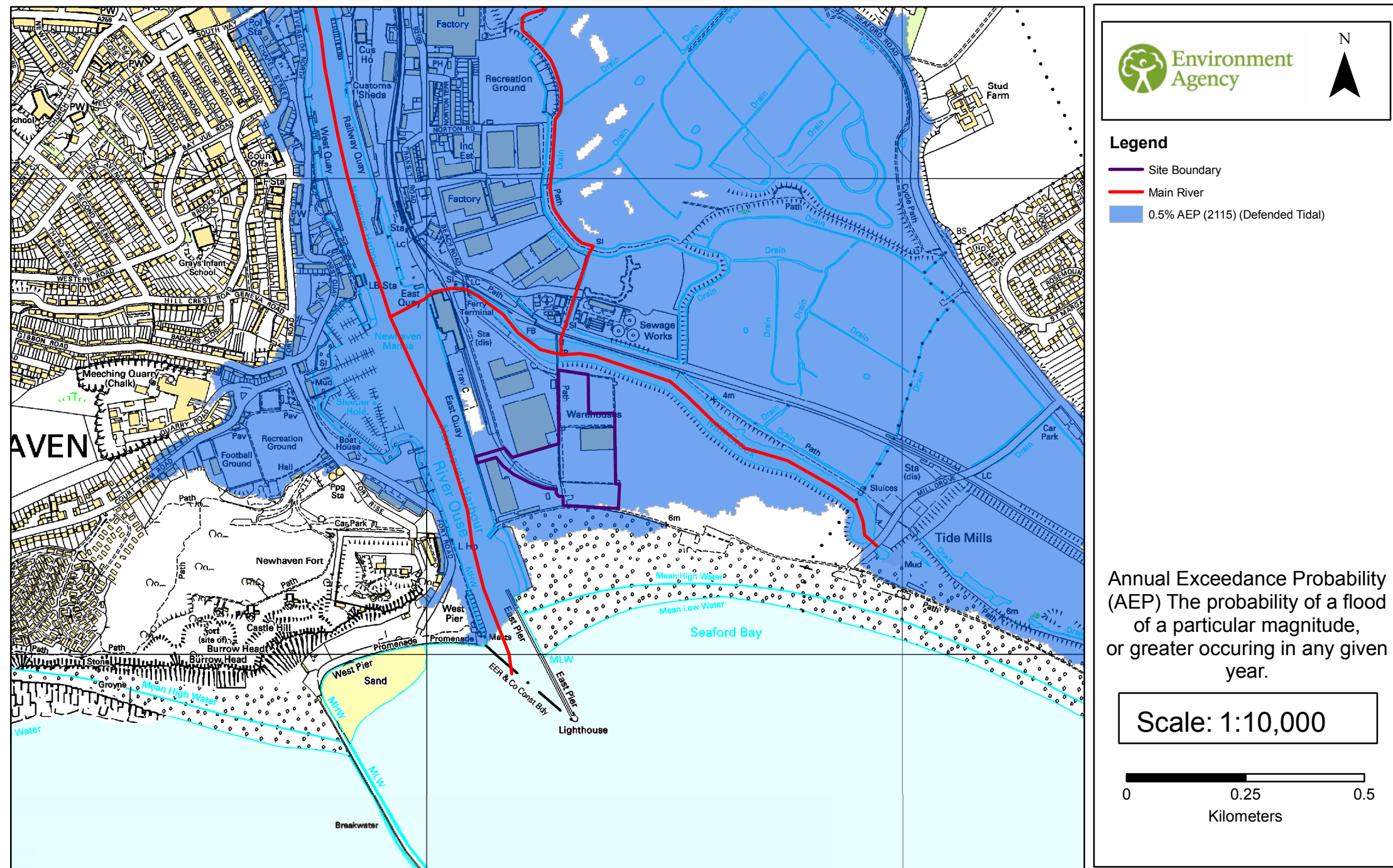
0.25

0.5

Kilometers



Modelled Flood Outlines (Defended Tidal). Centred Newhaven Harbour. Created 21/07/2017 (Ref: SSD51093).







Environment  
Agency

N



**Legend**

- Site Boundary
- Main River
- 0.1% AEP (Defended Tidal)

Annual Exceedance Probability (AEP) The probability of a flood of a particular magnitude, or greater occurring in any given year.

Scale: 1:10,000

00.250.5

Kilometers

